phic Notes/Notes techniques et bibliographiques

est
of this
,
ange
elow.

lack)/
ou noire)

distortion
re ou de la
re
may
sible, these

s ajoutées
ans le texte,
pages n'ont

L'Institut a microfilmé le meilleur exemplaire qu'il lui a été possible de se procurer. Les détails de cet exemplaire qui sont peut-être uniques du point de vue bibliographique, qui peuvent modifier une image reproduite, ou qui peuvent exiger une modification dans la méthode normale de filmage sont indiqués ci-dessous.

- [ ] Coloured pages/
  Pages de couleur
- [x] Pages damaged/
  Pages endommagées
- [ ] Pages restored and/or laminated/
  Pages restaurées et/ou pelliculées
- [ ] Pages discoloured, stained or foxed/
  Pages décolorées, tachetées ou piquées
- [ ] Pages detached/
  Pages détachées
- [ ] Showthrough/
  Transparence
- [ ] Quality of print varies/
  Qualité inégale de l'impression
- [ ] Includes supplementary material/
  Comprend du matériel supplémentaire
- [ ] Only edition available/
  Seule édition disponible
- [ ] Pages wholly or partially obscured by errata slips, tissues, etc., have been refilmed to ensure the best possible image/
  Les pages totalement ou partiellement obscurcies par un feuillet d'errata, une pelure, etc., ont été filmées à nouveau de façon à obtenir la meilleure image possible.

ecked below/
indiqué ci-dessous.

thanks

L'exemplaire filmé fut reproduit grâce à la générosité de:

Bibliothèque nationale du Canada

lity
bility
e

Les images suivantes ont été reproduites avec le plus grand soin, compte tenu de la condition et de la netteté de l'exemplaire filmé, et en conformité avec les conditions du contrat de filmage.

filmed
on
npres-
All
on the
es-
inted

Les exemplaires originaux dont la couverture en papier est imprimée sont filmés en commençant par le premier plat et en terminant soit par la dernière page qui comporte une empreinte d'impression ou d'illustration, soit par le second plat, selon le cas. Tous les autres exemplaires originaux sont filmés en commençant par la première page qui comporte une empreinte d'impression ou d'illustration et en terminant par la dernière page qui comporte une telle empreinte.

e
ON-
D"),

Un des symboles suivants apparaîtra sur la dernière image de chaque microfiche, selon le cas: le symbole ⟶ signifie "A SUIVRE", le symbole ▽ signifie "FIN".

t
o be
d
t to
s
the

Les cartes, planches, tableaux, etc., peuvent être filmés à des taux de réduction différents. Lorsque le document est trop grand pour être reproduit en un seul cliché, il est filmé à partir de l'angle supérieur gauche, de gauche à droite, et de haut en bas, en prenant le nombre d'images nécessaire. Les diagrammes suivants illustrent la méthode.





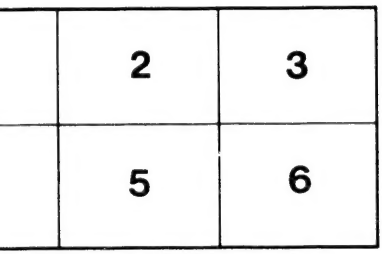

Victoria

BRITISH COLUMBIA

CANADA

THE HEAD QUARTERS *for* MINERS OUTFITS



For full information address

F. ELWORTHY, SECRETARY.

BRITISH COLUMBIA BOARD OF TRADE

VICTORIA, B.C.

FC4
.3
V

NATIONAL LIBRARY
CANADA
BIBLIOTHEQUE NATIONALE

THE YUKON Gold District, in the Northwest Territories of Canada, is about 650 miles long, and the same gold belt continues south through British Columbia for another 750 miles, the most of which is unexplored.



KLONDYKE. The remarkably rich gold discoveries on the Klondyke River and Creeks which are tributaries of the Yukon were first reported to the Canadian Government last spring, and upon the arrival at Victoria of a large number of miners who had gone into the Klondyke poor and returned with fortunes in gold dust, a rush to the gold fields immediately commenced, and steamships have since been leaving Victoria *en route* for the Klondyke Eldorado every few days.

ROUTES. From the head of Lynn Canal there are three routes over the coast range of mountains, namely, *via* White Pass (No. 3 on map); Chilkoot Pass (No. 4 on map); and Chilkat Pass (No. 5 on map). The principal travel this year has been over the White Pass and Chilkoot Pass. Improved transportation facilities are now being provided so that by next spring it is expected that miners with their supplies will be able to travel in two or three days from Lynn Canal to the headwaters of the Yukon River.

Much of the travel next year will be *via* the Stickeen River and Teslin Lake route (No. 1 on map). There is a line of steamships between Victoria and Wrangel, mouth of the Stickeen River, where connection is made with steamers which transport passengers and freight to Telegraph Creek. The journey from Victoria to Telegraph Creek can be made comfortably in six days. There is good land travel between Telegraph Creek and Teslin Lake (120 miles). The country is open and undulating, and excellent grass abounds for pack animals the entire distance. The Dominion and British Columbia Governments are surveying with a view of locating a line of railway which it is expected will be under construction next spring. A steamer is being built on Teslin Lake and will be ready for the opening of lake navigation next May to carry passengers and freight to the Klondyke.

The Stickeen-Teslin Lake route *via* the Hootalinqua River on which rich diggings have been struck avoids the dangers and hardships which are experienced on the mountain passes and the White Horse and other rapids, on the routes *via* Lynn Canal.

The Stickeen-Teslin Lake route has another very great advantage as the prospector upon leaving the steamer at Telegraph Creek finds himself in the heart of a gold country practically unexplored. Many miners intend to prospect in the gold districts of Cassiar and Omineca in preference to the Klondyke because they are in British Columbia where there are no royalties collected or reservations made. From Omineca two miners recently arrived with $48,000 in gold dust.

CANADIAN DUTIES. It is important to remember that **all supplies for the Klondyke and British Columbia Gold Fields are dutiable if purchased out of Canada,** or in the United States.

OUTFITS AND PRICES. All supplies for the miner, prospector and trader can be purchased at Victoria, the Capital and main distributing point for the whole of British Columbia, **at lower prices** than at any other place on the Pacific Coast, besides which, **the duty, 35%,** on most goods, **is saved.** The Victoria merchants, from experience gained in Cariboo, Omineca and Cassiar outfitting, are specially qualified to advise parties going north for the first time the most serviceable goods for that country.

TRANSPORTATION. It is strongly recommended that miners and prospectors going to the Klondyke and British Columbia Gold Fields book direct to Victoria, which is the "key" to the northern country. A line of steamships sail from Victoria almost daily for Wrangel, Lynn Canal and St. Michael, and the steamships of all other lines call for freight and passengers at Victoria.

BE SURE YOU OBTAIN YOUR TICKET DIRECT TO VICTORIA:
the fare is the same as to all other Coast Cities.
VICTORIA'S outfitting advantages are unequalled: prices are lower, duties are saved and customs annoyances avoided.

For the convenience of intending passengers and shippers arrangements are being made for securing passages and freight space in advance, at lowest rates, for any given date.

The steamers leaving Victoria are all high class boats. Their comfort and efficiency are acknowledged by the passengers travelling thereon by numerous testimonials published in the press.

CAUTION.—Many of the steamers for the Klondyke from other Pacific ports have during the past two months met with disasters as they were unseaworthy. Passengers avoid all risks by taking the Victoria steamers.

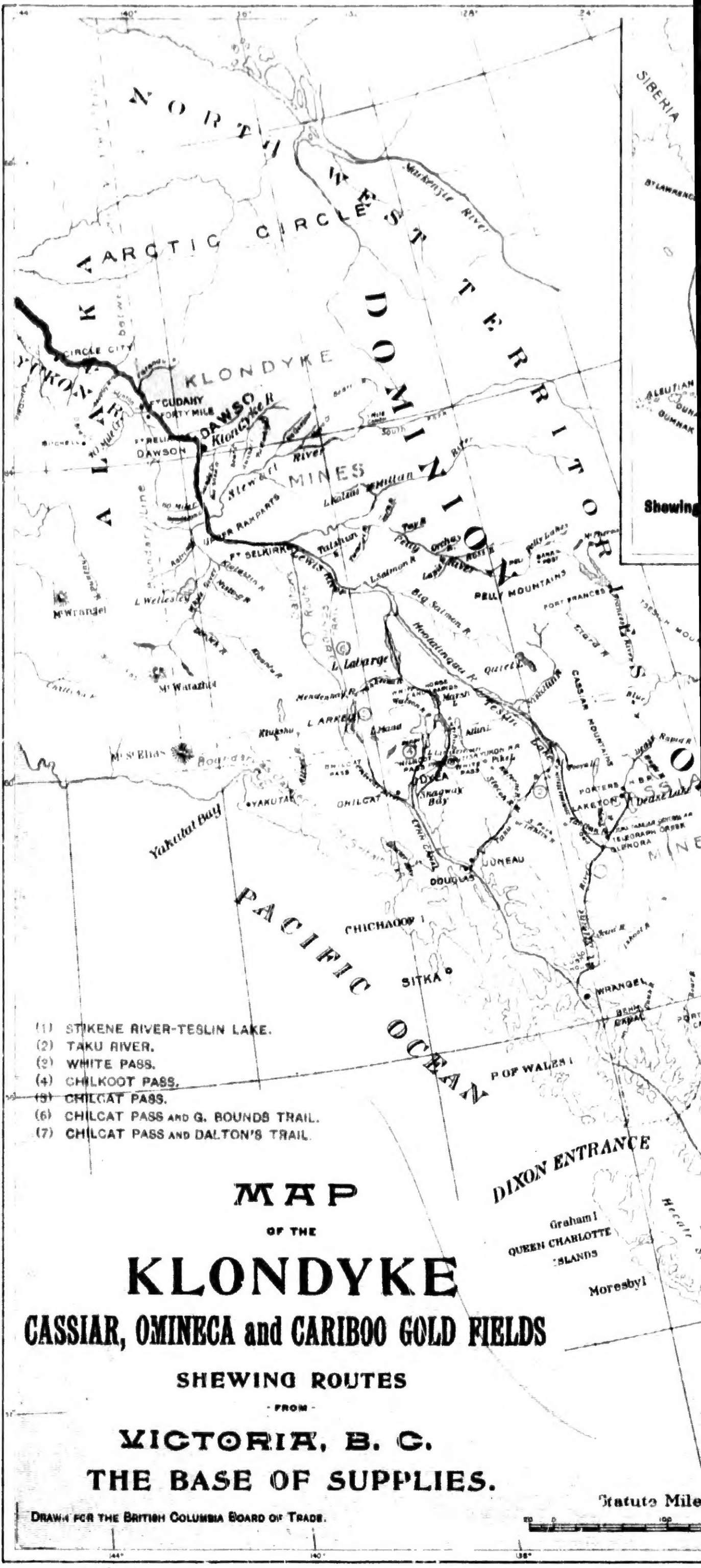

MAP
OF THE
KLONDYKE
CASSIAR, OMINECA and CARIBOO GOLD FIELDS
SHEWING ROUTES
FROM
VICTORIA, B. C.
THE BASE OF SUPPLIES.
DRAWN FOR THE BRITISH COLUMBIA BOARD OF TRADE.
(1) STIKENE RIVER-TESLIN LAKE.
(2) TAKU RIVER.
(3) WHITE PASS.
(4) CHILKOOT PASS.
(5) CHILCAT PASS.
(6) CHILCAT PASS AND G. BOUNDS TRAIL.
(7) CHILCAT PASS AND DALTON'S TRAIL.
NORTH WEST TERRITORIES
DOMINION
ALASKA
ARCTIC CIRCLE
KLONDYKE
DAWSON
CIRCLE CITY
FT CUDAHY
FORTY MILE
MINES
STEWART RIVER
FT SELKIRK
PELLY MOUNTAINS
CASSIAR MOUNTAINS
Mackenzie River
L. Labarge
Teslin L.
Mt Wrangel
Mt St Elias
Yakutat Bay
YAKUTAT
CHILCAT
Skagway Bay
JUNEAU
DOUGLAS
CHICHAGOF I
SITKA
WRANGEL
PACIFIC OCEAN
P OF WALES I
DIXON ENTRANCE
Graham I
QUEEN CHARLOTTE ISLANDS
Moresby I
SIBERIA
Statute Miles
Shewing

APPROXIMATE DISTANCES to KLONDYKE GOLD FIELDS

VIA LYNN CANAL.

	MILES VIA WHITE PASS	MILES VIA CHILKOOT PASS
VICTORIA to Skagway Bay (Ocean Steamship)	995	
VICTORIA to Dyea (Ocean Steamship) - - -		1000
Skagway Bay to Tagish Lake (pack trail and boat)	70	
Dyea to Tagish Lake (pack trail and boat) - -		73
Tagish Lake to Head of Canon (boat) - - -	50	50
Head of Canon to White Horse Rapids (portage)	2	2
White Horse Rapids to Five Finger Rapids (boat)	220	220
Five Finger Rapids to Dawson City (Klondyke) "	230	230

Distance between Victoria and Klondyke Gold Fields, via Lynn Canal, about 1575 miles.

VIA STIKENE RIVER

VICTORIA to Wrangel (Ocean Steamship) - - -	750 miles
Wrangel to Telegraph Creek (River Steamer) - -	150 "
Telegraph Creek to Teslin Lake (trail) - - -	120 "
Teslin Lake to DAWSON CITY (Klondyke) (boat) -	650 "
	1670 miles

VICTORIA to Dawson City (Klondyke) via St. Michael, about 4425 miles.

SIMON LIMSER & CO.
KLONDYKE OUTFITTERS,
VICTORIA, B.C.

VICTORIA, B. C.

THE KEY

TO THE

Klondyke and Yukon

GOLD MINES.

THE QUICKEST ROUTE.
THE NEAREST ROUTE.
THE SAFEST ROUTE.
THE CHEAPEST ROUTE.

THE DUTY SAVING ROUTE

REMEMBER

The Klondyke and Yukon Mines are in Canadian Territory, and that all Goods from the United States must pay duty at Port of Entry.

YOU SAVE 30 PER CENT.

BY BUYING YOUR SUPPLIES AT

VICTORIA,

BRITISH COLUMBIA.

Klondyke

CASSIAR

OMINECA

AND CARIBOO GOLD FIELDS

SHEWING ROUTES from VICTORIA, B.C.

FOR FULL INFORMATION ADDRESS

F. ELWORTHY, SECRETARY,

BRITISH COLUMBIA BOARD OF TRADE

VICTORIA, B.C.